

# Section 3:

# Community

# Services Districts

**This page left intentionally blank**

*Community Services District*

**CROCKETT COMMUNITY SERVICES DISTRICT**

*(Community Services District Law, Government Code §61000 et seq. & SB 135, Community Services District Law)*

<u>Location of office</u>	850 Pomona Street, Crockett
<u>Mailing address</u>	P.O. Box 578 Crockett, CA 94525
<u>Telephone numbers</u>	(510) 787-2992
<u>FAX number</u>	(510) 787-2459
<u>Web page</u>	<a href="http://www.town.crockett.ca.us">www.town.crockett.ca.us</a>
<u>E-mail address</u>	<a href="mailto:manager@town.crockett.ca.us">manager@town.crockett.ca.us</a>

**BOARD OF DIRECTORS**

Five members elected at large for four-year terms

Meetings: 4<sup>th</sup> Wednesday of each month at 7:00 p.m.  
Crockett Community Center, 850 Pomona Avenue

<u>District Board Members</u>	<u>Began serving</u>	<u>Expiration of term</u>
Luigi Barassi, President	2016	12/2024
Jena Goodman, Vice President	2023	12/2026
John Mackenzie	2011	12/2026
Kent Peterson	2016	12/2024
Nick Spinner	2023	12/2026

**STAFF**

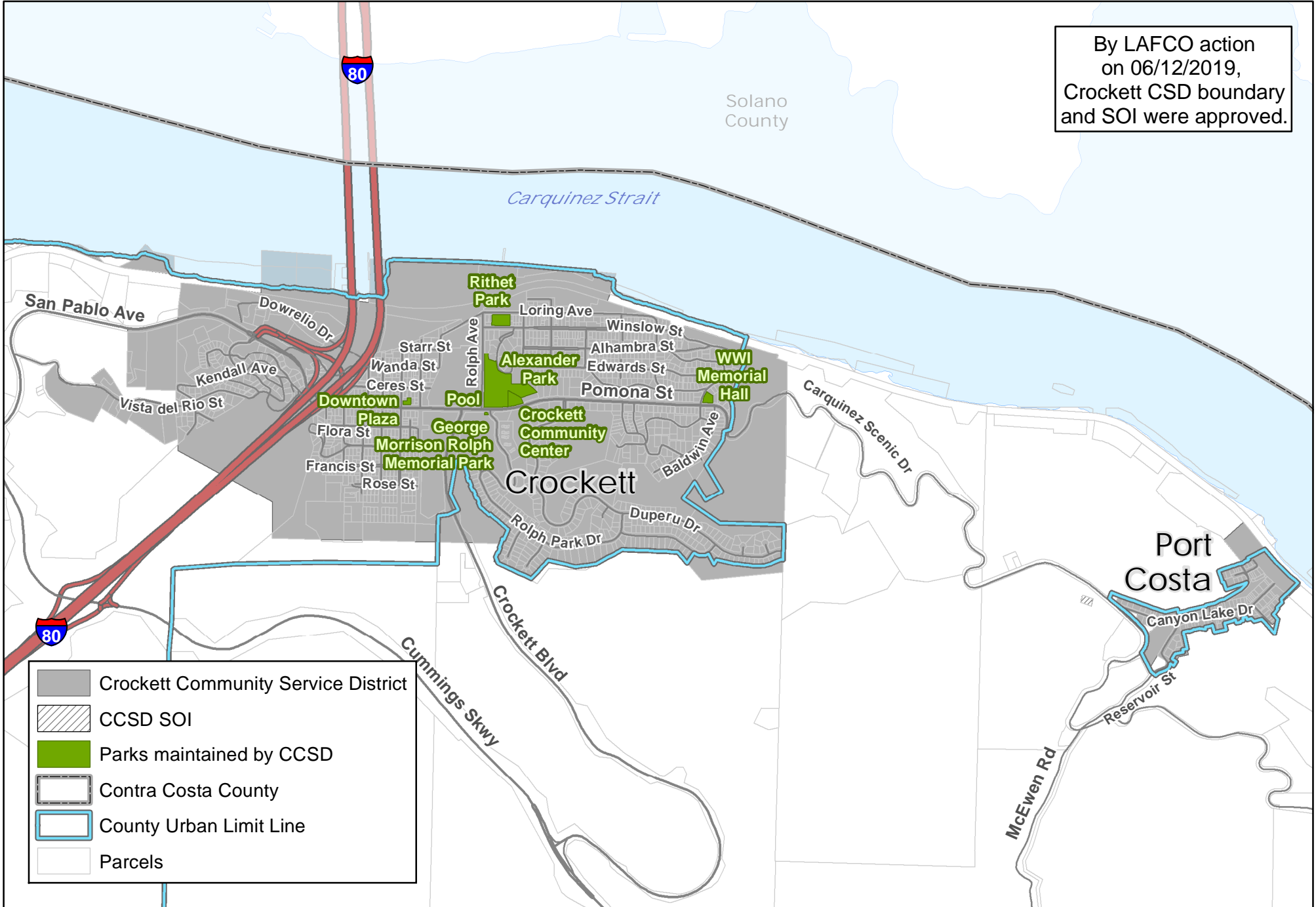
Gaunt Murdock	General Manager/District Engineer
James Barnhill	Sanitary Department Manager
Susan Witschi	Assistant District Secretary
Ron Wilson	Recreation Department Manager
Richard Pio-Roda	Legal Counsel







**INFORMATION**

<u>Year Formed:</u>	2006
<u>Area Served:</u>	Crockett and Port Costa
<u>Population Served:</u>	3,432 per CCC Dept. of Conservation & Development
<u>Registered Voters:</u>	2,532 as of January 2023
<u>Size:</u>	1.08 square miles
<u>Services provided:</u>	Recreation; sewage collection, treatment and disposal; lighting; landscaping

# Crockett Community Service District Boundary and SOI

By LAFCO action  
on 06/12/2019,  
Crockett CSD boundary  
and SOI were approved.



-  Crockett Community Service District
-  CCSD SOI
-  Parks maintained by CCSD
-  Contra Costa County
-  County Urban Limit Line
-  Parcels

Map created 06/14/2019  
by Contra Costa County Department of  
Conservation and Development, GIS Group  
30 Muir Road, Martinez, CA 94553  
37:59:41.791N 122:07:03.756W

This map or dataset was created by the Contra Costa County Department of Conservation and Development with data from the Contra Costa County GIS Program. Some base data, primarily City Limits, is derived from the CA State Board of Equalization's tax rate areas. While obligated to use this data the County assumes no responsibility for its accuracy. This map contains copyrighted information and may not be altered. It may be reproduced in its current state if the source is cited. Users of this map agree to read and accept the County of Contra Costa disclaimer of liability for geographic information.



*Community Services District*

**DIABLO COMMUNITY SERVICES DISTRICT**

*(Community Services District Law, Government Code §61000 et seq. & SB 135, Community Services District Law)*

<u>Location of office</u>	Diablo, CA 94528
<u>Mailing address</u>	P.O. Box 321 Diablo, CA 94528
<u>Telephone numbers</u>	(925) 683-4956
<u>FAX number</u>	
<u>Web page</u>	<a href="http://www.diablocsd.org">www.diablocsd.org</a>
<u>E-mail address</u>	<a href="mailto:generalmanager@diablocsd.org">generalmanager@diablocsd.org</a>

**BOARD OF DIRECTORS**

Five members elected at large for four-year terms

Meetings: 2<sup>nd</sup> Tuesday of the Month

<u>District Board Members</u>	<u>Began serving</u>	<u>Expiration of term</u>
Kathy Urbelis, President	2016	2024
Matthew Cox, Vice President	2020	2024
Greg Lorenz	2022	2026
Jerry Slavonia	2022	2026
Christine Chartier	2022	2026

**STAFF**

Kathy Torru	General Manager
Kathy Torru	Clerk of the Board
Christie Crowl	Legal Counsel

**INFORMATION**

Year Formed: 1969, as successor to Diablo Public Utility District

Area Served: Diablo is located north of Diablo Road, west of Mt. Diablo Scenic, south of Mt. Diablo State Park, and west of Cameo Acres.

Population Served: 1,158 per CCC Dept. of Conservation & Development

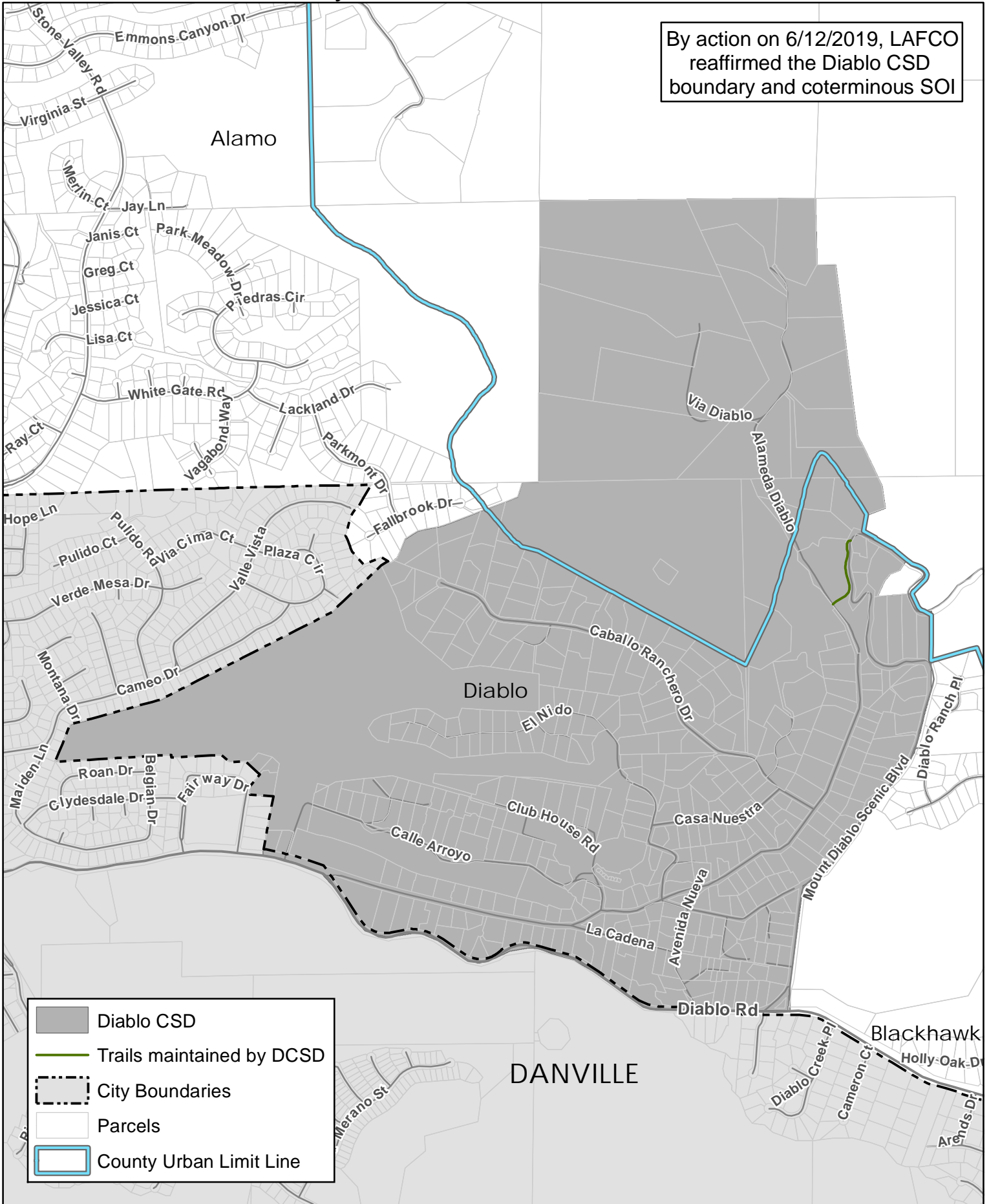
Registered Voters: 781 as of January 2023

Size: 1.17 square miles


Services provided: Police/security services and road, bridge and culvert maintenance by contract, recreation, street lighting and Municipal Advisory Council.

# Diablo Community Services District and Coterminous SOI

By action on 6/12/2019, LAFCO reaffirmed the Diablo CSD boundary and coterminous SOI



- Diablo CSD
- Trails maintained by DCSD
- City Boundaries
- Parcels
- County Urban Limit Line



*Community Services District*

**TOWN OF DISCOVERY BAY COMMUNITY SERVICES DISTRICT**

*(Community Services District Law, Government Code §61000 et seq. & SB 135, Community Services District Law)*

Location of office and mailing address 1800 Willow Lake Road  
Discovery Bay, CA 94505  
Telephone numbers (925) 634-1131  
FAX number (925) 513-2705  
Web page [www.todb.ca.gov](http://www.todb.ca.gov)  
E-mail address [dbreitstein@todb.ca.gov](mailto:dbreitstein@todb.ca.gov)

**BOARD OF DIRECTORS**

Five members elected at large for four-year terms

Meetings: 1<sup>st</sup> and 3<sup>rd</sup> Wednesdays at 7:00PM, Discovery Bay Community Center, 1601  
Discovery Bay Blvd., Discovery Bay

<u>District Board Members</u>	<u>Began serving</u>	<u>Expiration of term</u>
Kevin Graves	2009	12/2026
Bryon Gutow	2018	12/2026
Ashley Porter, President	2020	12/2026
Michael Callahan, Vice President	2020	12/2024
Carolyn Graham	2020	12/2024

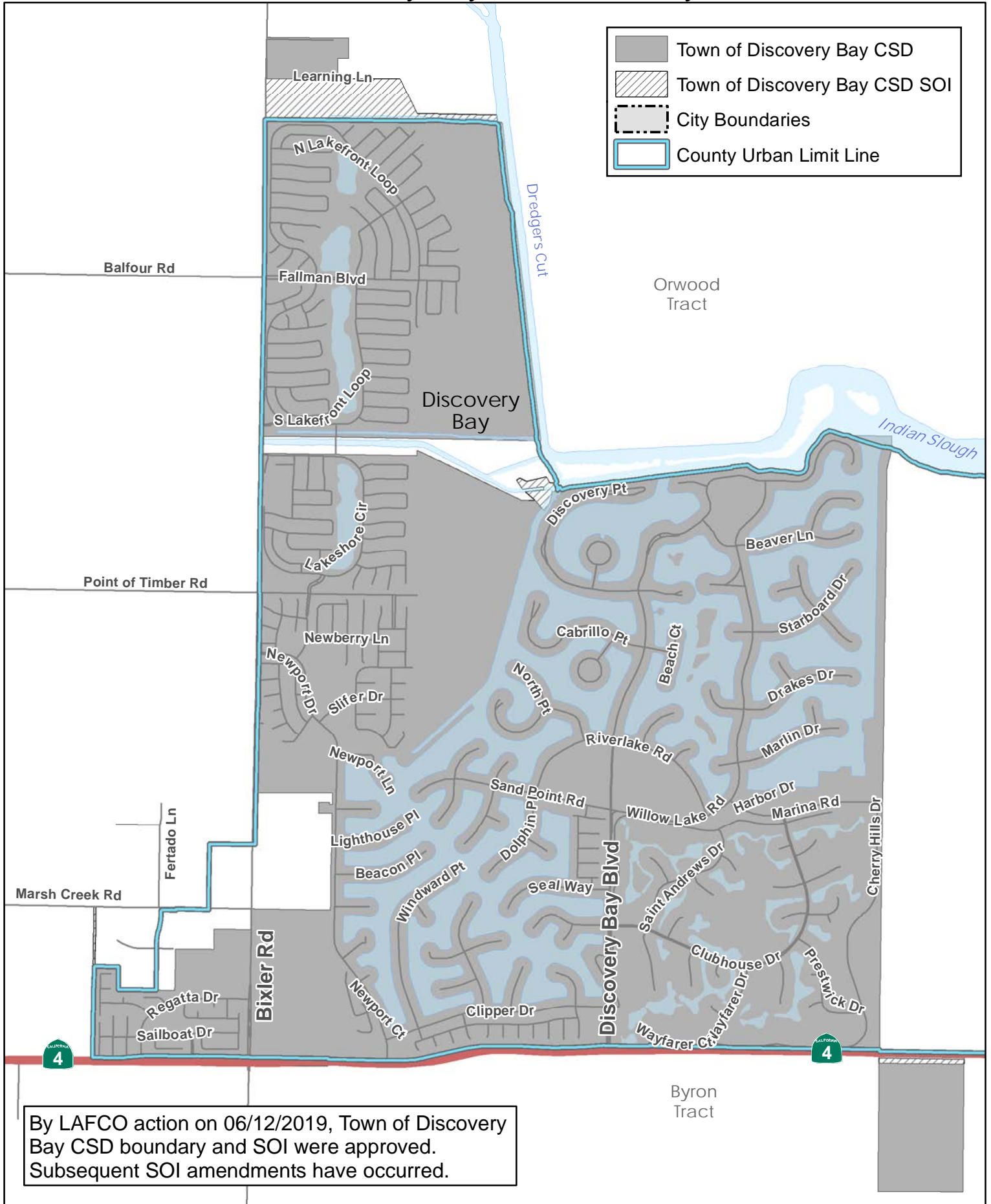
**STAFF**

Dina Breitstein	General Manager/ District Secretary
Allan Cantando	Asst General Manager
Andy Pinasco	Legal Counsel

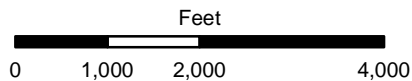
**INFORMATION**

Year Formed: 1998  
Area Served: Discovery Bay  
Population Served: 15,284 per CCC Dept. of Conservation & Development  
Registered Voters: 10,260 as of January 2023  
Size: 4.76 square miles  
Services provided: Water supply; sewage collection, treatment and disposal; levee maintenance; parks and recreation, lighting, landscaping, maintenance, advisory function (advisory council)

# Town of Discovery Bay CSD Boundary and SOI



By LAFCO action on 06/12/2019, Town of Discovery Bay CSD boundary and SOI were approved. Subsequent SOI amendments have occurred.





*Community Services District*

**DUBLIN-SAN RAMON SERVICES DISTRICT**

*(Community Services District Law, Government Code §61000 et seq. & SB 135, Community Services District Law)*

Location of office and mailing address                      7051 Dublin Boulevard  
Dublin, CA 94568  
Telephone number    (925) 828-0515  
FAX number    (925) 829-1180  
Web page     [www.dsrds.com](http://www.dsrds.com)  
E-mail address     [contact@dsrds.com](mailto:contact@dsrds.com)

**BOARD OF DIRECTORS**

Five members elected by division for four-year terms

Meetings:            1<sup>st</sup> and 3<sup>rd</sup> Tuesday of each month; 6:00 PM

<u>District Board Members</u>	<u>Began serving</u>	<u>Expiration of term</u>
Georgan M. Vonheeder-Leopold, Pres (Div 4)	2009	2026
Ann Marie Johnson, Vice Pres (Div 2)	2018	2026
Richard M. Halket (Div 3)	2004	2024
Dinesh Govindarao (Div 1)	2023	2024
Arun Goel (Div 5)	2021	2024

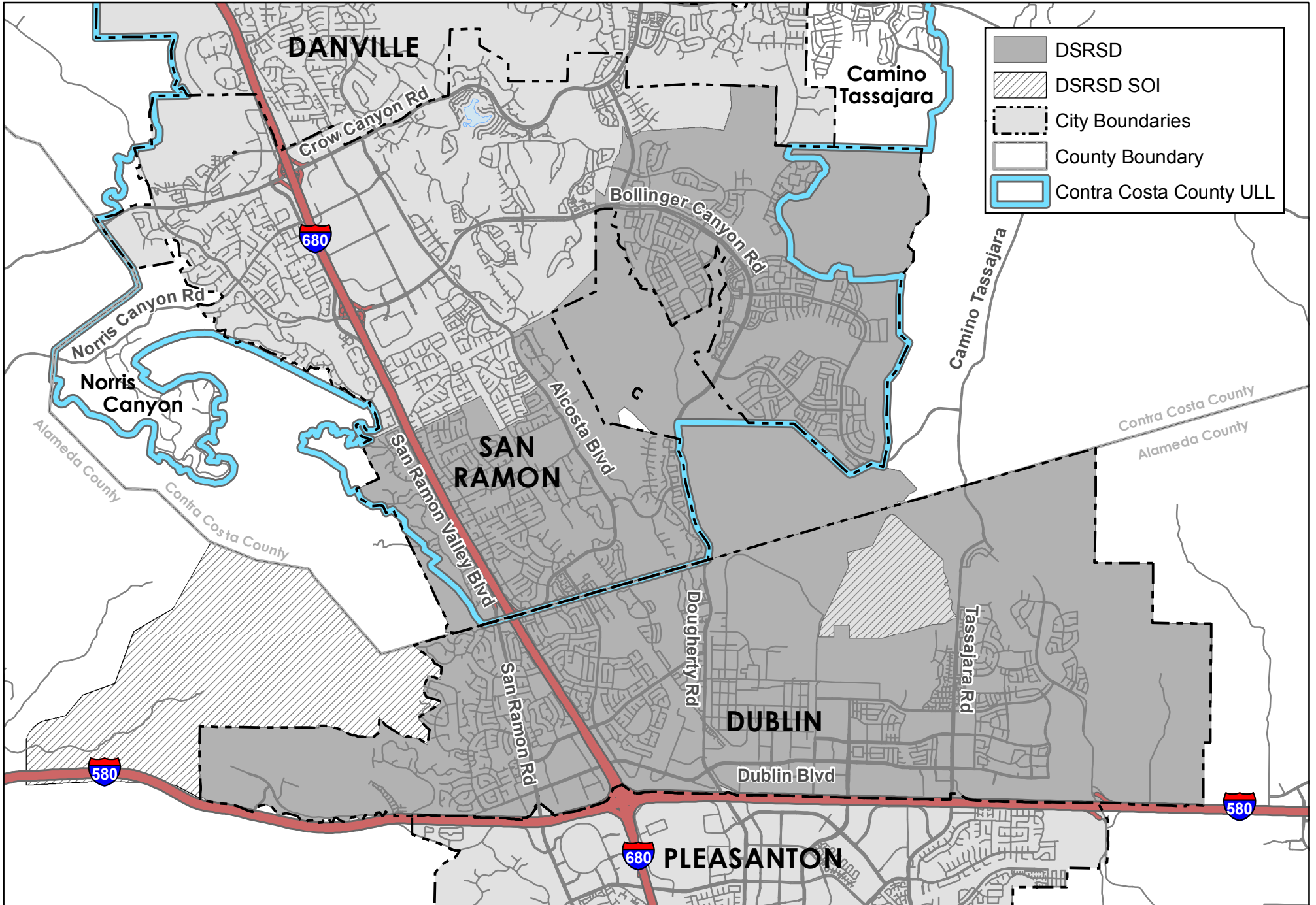
**STAFF**

Dan McIntyre, P.E.	General Manager
Jan Lee	Asst General Manager
Nicole Genzale	District Secretary
Douglas E. Coty	General Counsel

**INFORMATION**

Year Formed:    1953  
Area Served:    Dublin, San Ramon, and Pleasanton  
Population Served:                                    46,000 (Contra Costa County) per CCC Dept. of Conservation & Development (pending population update)  
Registered Voters:                                    27,220 (Contra Costa County only) January 2023  
Size:     Approximately 26.92 square miles  
Services provided:                                    Water supply; water recycling; sewer collection, treatment and disposal


# Dublin San Ramon Services District



	DSRSD
	DSRSD SOI
	City Boundaries
	County Boundary
	Contra Costa County ULL

Map created 02/27/2014  
 by Contra Costa County Department of  
 Conservation and Development, GIS Group  
 30 Muir Road, Martinez, CA 94553  
 37:59:41.791N 122:07:03.756W

This map or dataset was created by the Contra Costa County Department of Conservation and Development with data from the Contra Costa County GIS Program. Some base data, primarily City Limits, is derived from the CA State Board of Equalization's tax rate areas. While obligated to use this data the County assumes no responsibility for its accuracy. This map contains copyrighted information and may not be altered. It may be reproduced in its current state if the source is cited. Users of this map agree to read and accept the County of Contra Costa disclaimer of liability for geographic information.



*Community Services District*

**KENSINGTON POLICE PROTECTION AND  
COMMUNITY SERVICES DISTRICT**

*(Community Services District Law, Government Code §61000 et seq. & SB 135, Community Services District Law)*

<u>Temporary Office Location</u>	10940 San Pablo Avenue El Cerrito, CA 94530
<u>Telephone numbers</u>	(510) 526-4141
<u>FAX number</u>	(510) 526-1028
<u>Web page</u>	<a href="http://www.kppcsd.org">www.kppcsd.org</a>
<u>E-mail address</u>	<a href="mailto:llewis@kppcsd.org">llewis@kppcsd.org</a>

**BOARD OF DIRECTORS**

Five members elected at large for four-year terms

Meetings: Monthly on the second Thursday

<u>District Board Members</u>	<u>Began serving</u>	<u>Expiration of term</u>
Alexandra Aquino-Fike, President	12/2022	12.2026
Sarah Gough, Vice-President	12/2022	12/2026
Sylvia Hacaj	12/2016	12/2024
Vacant		
Cassandra Duggan	12/2022	12/2026

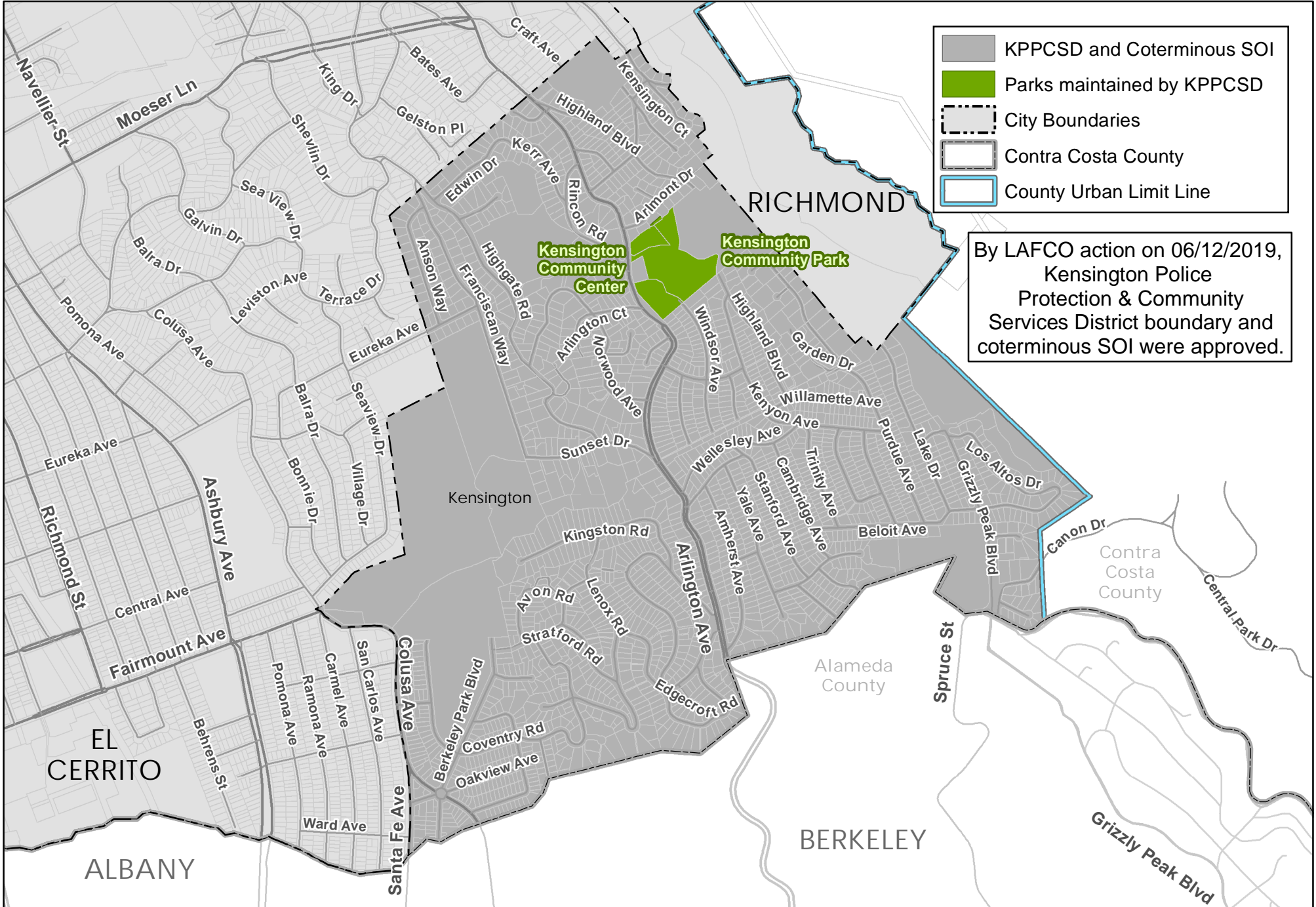
**STAFF**

David Aranda	Interim General Manager
Michael Gancasz	Chief of Police
Lynelle Lewis	District Clerk of the Board
Lisa Mundis	Finance Director
Ann Danforth	Legal Counsel

**INFORMATION**

<u>Year Formed:</u>	1946/1952
<u>Area Served:</u>	All of Kensington
<u>Population Served:</u>	5,428 per CCC Dept. of Conservation & Development
<u>Registered Voters:</u>	4,295 as of January 2023
<u>Size:</u>	0.97 square miles
<u>Services provided:</u>	Local law enforcement; parks and recreation; solid waste collection

# Kensington Police Protection and Community Services District and Coterminous SOI



- KPPCSD and Coterminous SOI
- Parks maintained by KPPCSD
- City Boundaries
- Contra Costa County
- County Urban Limit Line

By LAFCO action on 06/12/2019, Kensington Police Protection & Community Services District boundary and coterminous SOI were approved.

Map created 01/11/2021  
 by Contra Costa County Department of Conservation and Development, GIS Group  
 30 Muir Road, Martinez, CA 94553  
 37:59:41.791N 122:07:03.756W

This map or dataset was created by the Contra Costa County Department of Conservation and Development with data from the Contra Costa County GIS Program. Some base data, primarily City Limits, is derived from the CA State Board of Equalization's tax rate areas. While obligated to use this data the County assumes no responsibility for its accuracy. This map contains copyrighted information and may not be altered. It may be reproduced in its current state if the source is cited. Users of this map agree to read and accept the County of Contra Costa disclaimer of liability for geographic information.

