

Fire Protection Districts

Fire Protection District

CONTRA COSTA COUNTY FIRE PROTECTION DISTRICT
(*Fire Protection District Law of 1987, Health and Safety Code §13800 et seq.*)

<u>Location of office and mailing address</u>	2010 Geary Road Pleasant Hill, CA 94523-4619
<u>Telephone numbers</u>	(925) 941-3300
<u>FAX number</u>	(925) 941-3319
<u>Web page</u>	www.cccfpd.org
<u>E-mail address</u>	jcarm@cccfpd.org

BOARD OF DIRECTORS

The Board of Supervisors is the governing board

Meetings: One pre-selected Tuesday each, approximately every other month, beginning at 1:30 P.M.
(See Contra Costa County Board of Supervisors annual schedule for specific dates)

STAFF

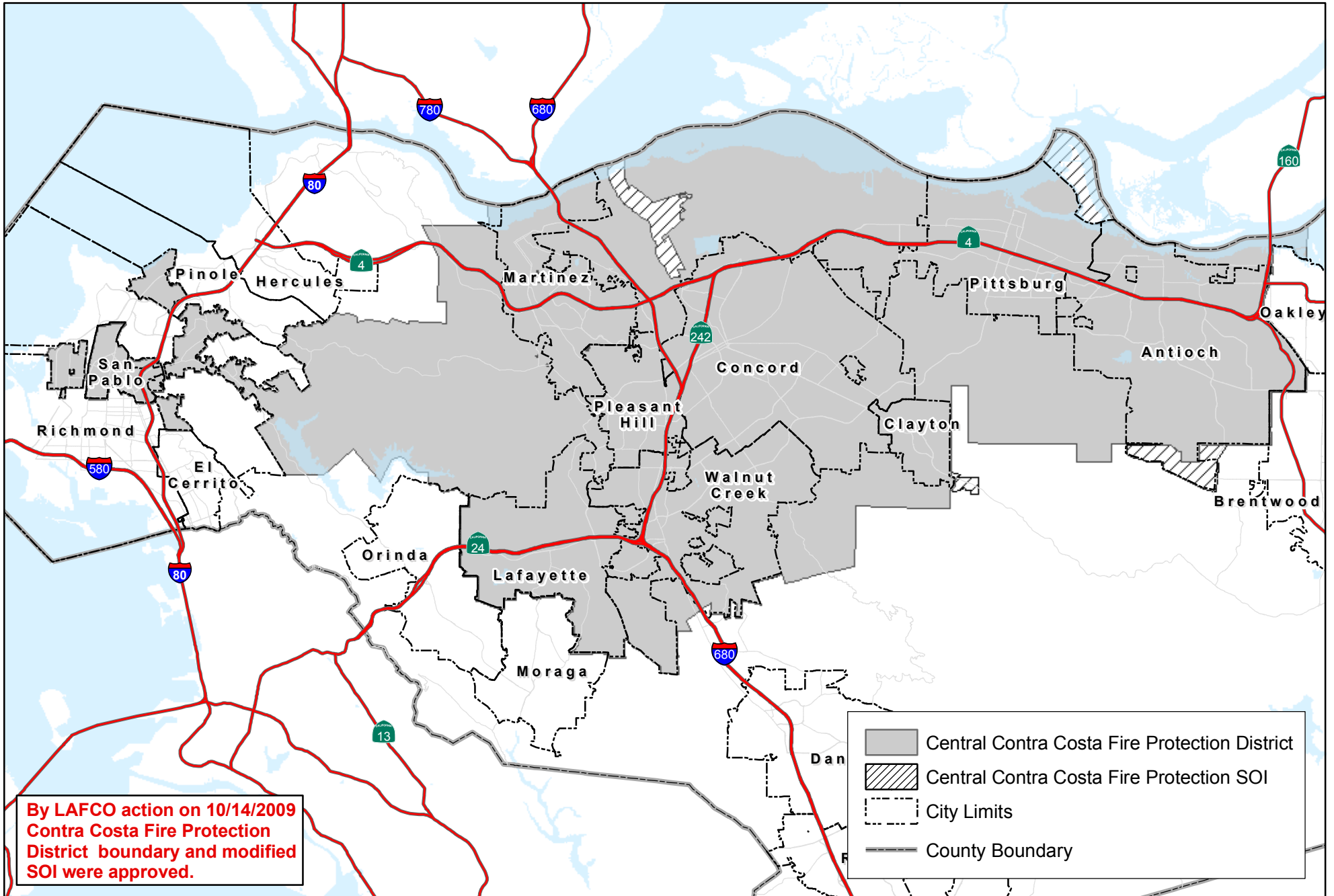
Jeff Carman
Clerk of the Board of Supervisors
Sharon Anderson, County Counsel

Fire Chief
Clerk of the Board
Legal Counsel

INFORMATION

<u>Year of Formation:</u>	1964
<u>Area Served:</u>	Cities of Antioch, Clayton, Concord, Lafayette, Martinez, Pleasant Hill, Pittsburg, San Pablo, and Walnut Creek. Unincorporated communities of Alhambra Valley, Bay Point, Clyde, El Sobrante and Pacheco.
<u>Population Served:</u>	600,000
<u>Registered Voters:</u>	281,472 as of March 2013
<u>Size:</u>	Approximately 304 square miles
<u>Services provided:</u>	Fire suppression, paramedic based emergency medical services, technical rescue, fire prevention/code enforcement, and regional communications center.

Contra Costa County Fire Protection District and SOI



**By LAFCO action on 10/14/2009
Contra Costa Fire Protection
District boundary and modified
SOI were approved.**

Fire Protection District

CROCKETT-CARQUINEZ FIRE PROTECTION DISTRICT

(Fire Protection District Law of 1987, Health and Safety Code §13800 et seq.)

<u>Location of office and mailing address</u>	746 Loring Avenue Crockett, CA 94525-1236
<u>Telephone numbers</u>	(510) 787-2717 (510) 787-1600
<u>FAX number</u>	(510) 787-2723
<u>E-mail address</u>	litjl@aol.com

BOARD OF DIRECTORS

The Board of Supervisors is the governing board

Meetings: Tuesdays beginning at 9:30 AM

DISTRICT ADVISORY COMMISSIONERS

Commission Meetings: Third Thursday at 7:00 PM

<u>District Commissioners</u>	<u>Began serving</u>	<u>Expiration of term</u>
Howard Adams		
Ridge Greene		
Frederick Maria		
Michael Thomas		
Richard Zampa		

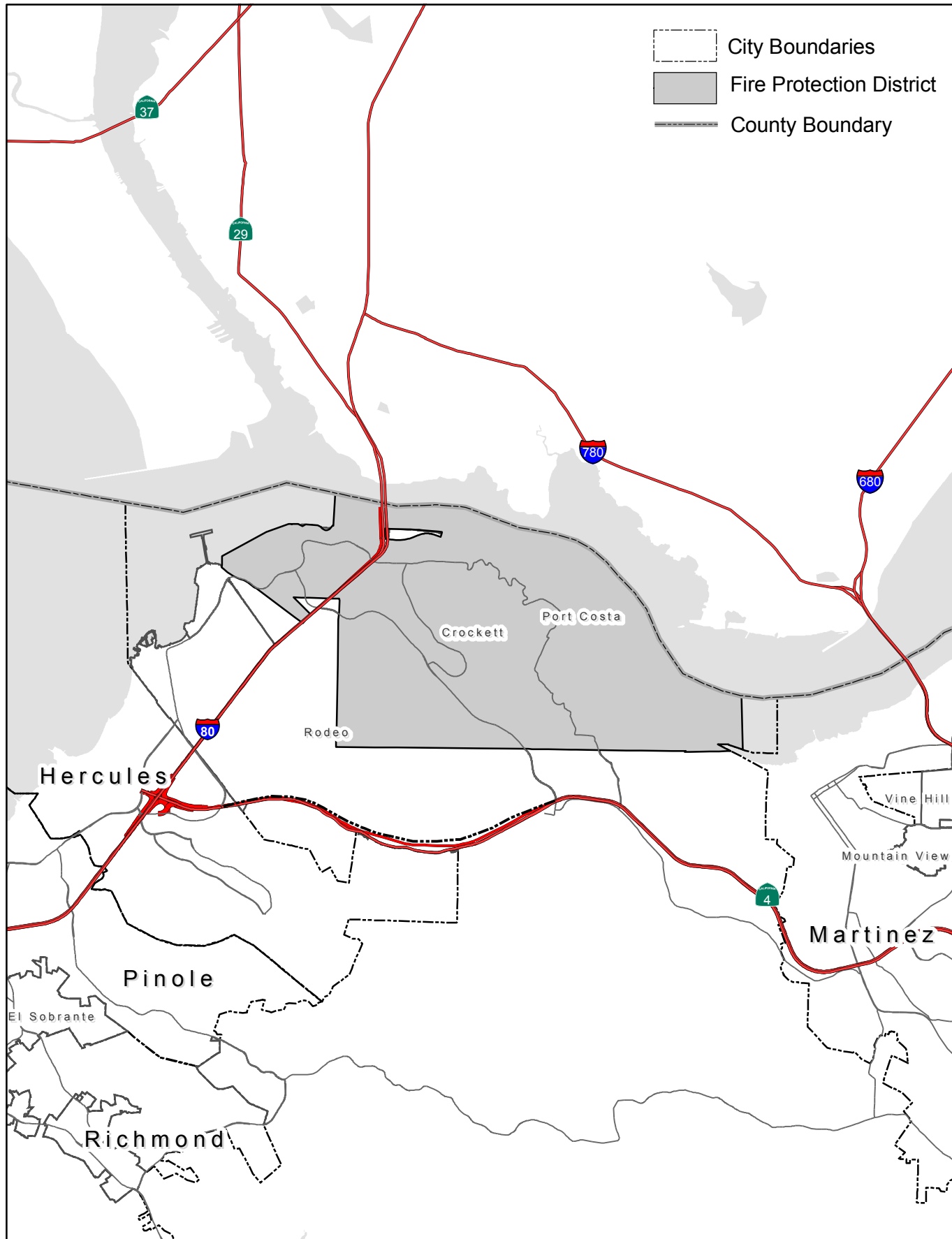
STAFF

Gerald C. Littleton	Fire Chief
Clerk of the Board of Supervisors	Clerk of the Board
Sharon Anderson, County Counsel	Legal Counsel

INFORMATION


<u>Year Formed:</u>	1967 (Original district 1891)
<u>Area Served:</u>	Port Costa, Crockett, Rodeo, Tormey and other adjacent unincorporated County areas
<u>Population Served:</u>	3,500
<u>Size:</u>	Approximately 10.5 square miles
<u>Registered voters:</u>	2,072 as of March 2013
<u>Services provided:</u>	Fire prevention and suppression, emergency medical including rescue (Unincorporated County on south shore of Carquinez Straits from ConocoPhillips fence line east to beyond Ozol fuel terminal; includes towns of Crockett, Port Costa, Tormey)

Crockett-Carquinez Fire Protection District



Map created 8/28/2006
 by Contra Costa County Community Development, GIS Group
 651 Pine Street, 4th Floor North Wing, Martinez, CA 94553-0095
 37.59.48.455N 122.06.35.384W

This map was created by the Contra Costa County Community Development Department with data from the Contra Costa County GIS Program. Some base data, primarily City Limits, is derived from the CA State Board of Equalization's tax rate areas. While obligated to use this data the County assumes no responsibility for its accuracy. This map contains copyrighted information and may not be altered. It may be reproduced in its current state if the source is cited. Users of this map agree to read and accept the County of Contra Costa disclaimer of liability for geographic information.



Fire Protection District

EAST CONTRA COSTA FIRE PROTECTION DISTRICT (Application 2002/358)

(Fire Protection District Law of 1987, Health and Safety Code §13800 et seq.)

Location of office and mailing address 134 Oak Street
Brentwood CA 94513
Telephone numbers (925) 634-3400
FAX number (925) 634-1423
Web page www.eccfpd.org
E-mail address hhenderson@eccfpd.org

BOARD OF DIRECTORS

Nine board members appointed by governing boards of Contra Costa County, City of Brentwood, and City of Oakley

Meetings: 1st Monday of each month at 6:30PM, 3231 Main Street, Oakley

<u>District Board Members</u>	<u>Began serving</u>	<u>Expiration of term</u>
Joel Bryant President (Brentwood)	2011	2014
Ronald Johansen, Vice President (Oakley)	2012	2014
Kevin Bouillon (Oakley)	2012	2014
Jonathan Michelson (Oakley)	2013	2015
Greg Cooper (Brentwood)	2013	2016
Steven Smith (Brentwood)	2013	2016
Joseph Young (Brentwood)	2013	2015
Robert Kenny (County)	2010	2014
Cheryl Morgan (County)	2011	2014

STAFF

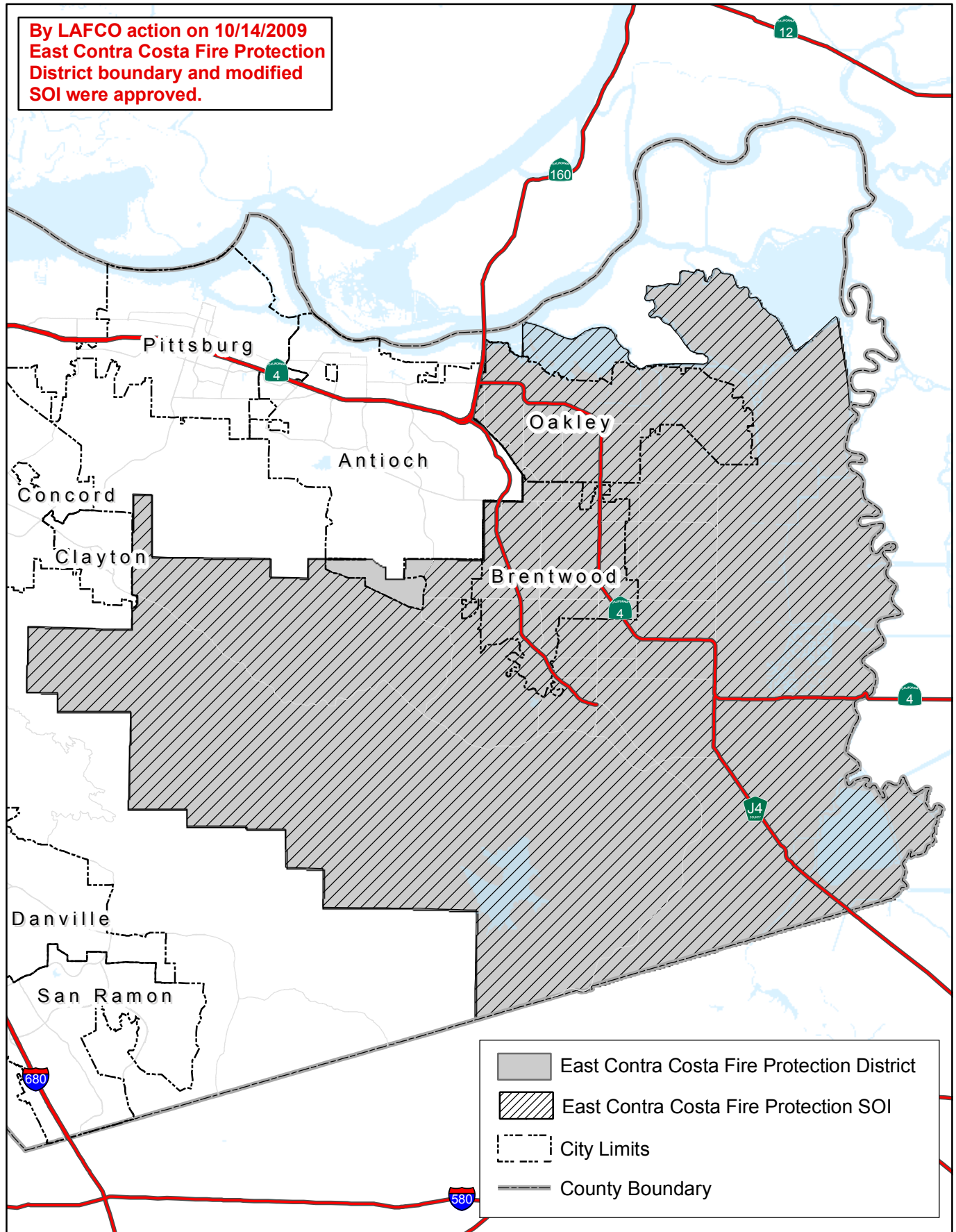
Hugh Henderson Fire Chief
Hugh Henderson Clerk of the Board
Jim Karpiak Legal Counsel

INFORMATION

Year Formed: November 2002, by unification of the Bethel Island, East Diablo and Oakley Fire Protection districts
Area Served: Bethel Island, Brentwood, Byron, Discovery Bay, Knightsen, Morgan Territory and Oakley
Population Served: 103,184
Registered Voters: 52,711 as of March 2013
Size: Approximately 249 square miles
Services provided: Fire suppression, fire prevention and emergency medical services

East Contra Costa Fire Protection District and SOI

**By LAFCO action on 10/14/2009
East Contra Costa Fire Protection
District boundary and modified
SOI were approved.**



Fire Protection District

KENSINGTON FIRE PROTECTION DISTRICT

(Fire Protection District Law of 1987, Health and Safety Code §13800 et seq.)

<u>Location of office and mailing address</u>	217 Arlington Avenue Kensington CA 94707
<u>Telephone numbers</u>	(510) 527-8395
<u>FAX number</u>	(510) 527-8396
<u>Web page</u>	www.kensingtonfire.org
<u>E-mail address</u>	fire@kensingtonfire.com

BOARD OF DIRECTORS

Five members elected at large for four-year terms

Meetings: 2nd Wednesday of each month, except July, at 7:30 PM

<u>District Board Members</u>	<u>Began serving</u>	<u>Expiration of term</u>
Helmut Blaschczyk	2007	2014
Joe deVille	2011	2016
Janice Kosel	1994	2014
Laurence Nagel	2012	2016
Nina Ramsey	2000	2014

STAFF

Lance Maples	Fire Chief
Brenda Navellier	Manager
Michael S. Riback (Meyers, Nave)	Legal Counsel

INFORMATION

<u>Year District Formed:</u>	1937
<u>Area Served:</u>	Unincorporated Kensington.
<u>Population Served:</u>	5,077 as of 2010
<u>Registered Voters:</u>	3,816 as of March 2013
<u>Size:</u>	Approximately 1 square mile
<u>Services provided:</u>	Fire prevention and suppression; emergency medical services

Kensington Fire Protection District



Fire Protection District

MORAGA-ORINDA FIRE DISTRICT

(Fire Protection District Law of 1987, Health and Safety Code §13800 et seq.)

<u>Location of office and mailing address</u>	1280 Moraga Way Moraga, CA 94556
<u>Telephone numbers</u>	(925) 258-4525 ext. 533
<u>FAX number</u>	(925) 376-1699
<u>Web page</u>	www.mofd.org
<u>E-mail address</u>	gsantos@mofd.org

BOARD OF DIRECTORS

Five members elected at large for four-year terms

Meetings: 1st and 3rd Wednesday of each month; 7:00 PM

<u>District Board Members</u>	<u>Began serving</u>	<u>Expiration of term</u>
Stephen Anderson	2012	2014
Alexander Evans	2012	2016
Fred Weil	2003	2016
John Wyro	1997*	2014
Vacant		

*non-consecutive terms

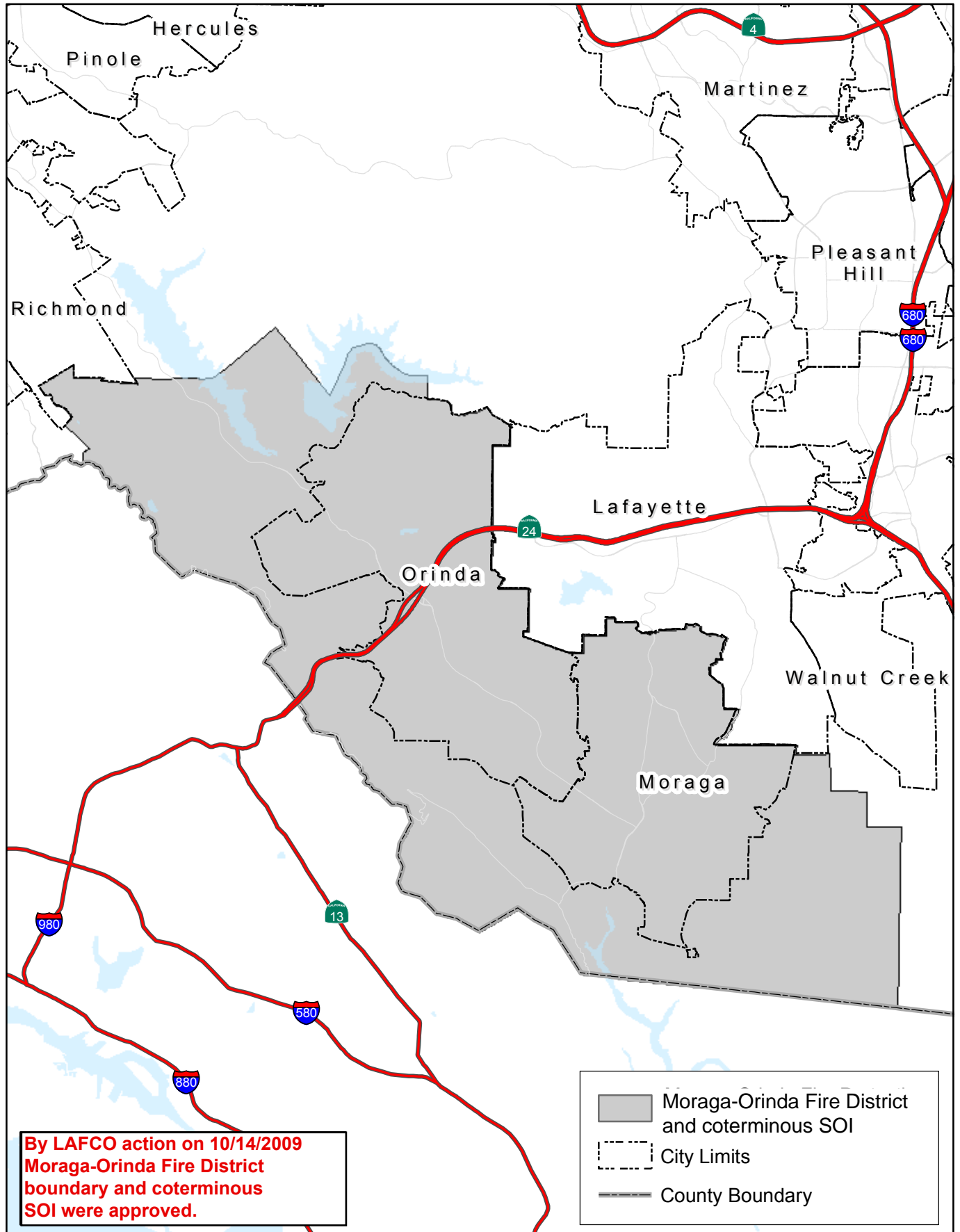
STAFF

Stephen Healy	Fire Chief
Grace Santos	District Clerk
Steven R. Meyers	Legal Counsel

INFORMATION

<u>Year Formed:</u>	1997
<u>Area Served:</u>	City of Orinda, Town of Moraga, St. Mary's College, and Canyon
<u>Population Served:</u>	33,659
<u>Registered Voters:</u>	23,275 as of March 29, 2013
<u>Size:</u>	Approximately 42 square miles
<u>Services provided:</u>	Fire protection; Advanced Life Support First Responder and Transport EMS; Fire Responder HazMat Services; Fire Investigation Cause and Origin Determination; Public Education (Orinda, Moraga, Canyon)

Moraga-Orinda Fire District and SOI



Fire Protection District

RODEO-HERCULES FIRE PROTECTION DISTRICT

(Fire Protection District Law of 1987, Health and Safety Division 12 Part 2.7)

Location of office and mailing address 1680 Refugio Valley Road
Hercules CA 94547
Telephone numbers (510) 799-4561
FAX number (510) 799-0395
Web page <http://rhfd.org/>
E-mail address hanley@rhfd.org

BOARD OF DIRECTORS

Five members elected at large for four-year terms

Meetings: 2nd Wednesday of each month
1680 Refugio Valley Road, Hercules, CA 94547

<u>District Board Members</u>	<u>Began serving</u>	<u>Expiration of term</u>
Beth Bartke	2006	2016
John Sherman Mills, Jr.	2008	2016
Bill Prather	1994	2014
Manly M. Moulton, Jr.	2010	2014
Raemona Williams	2010	2014

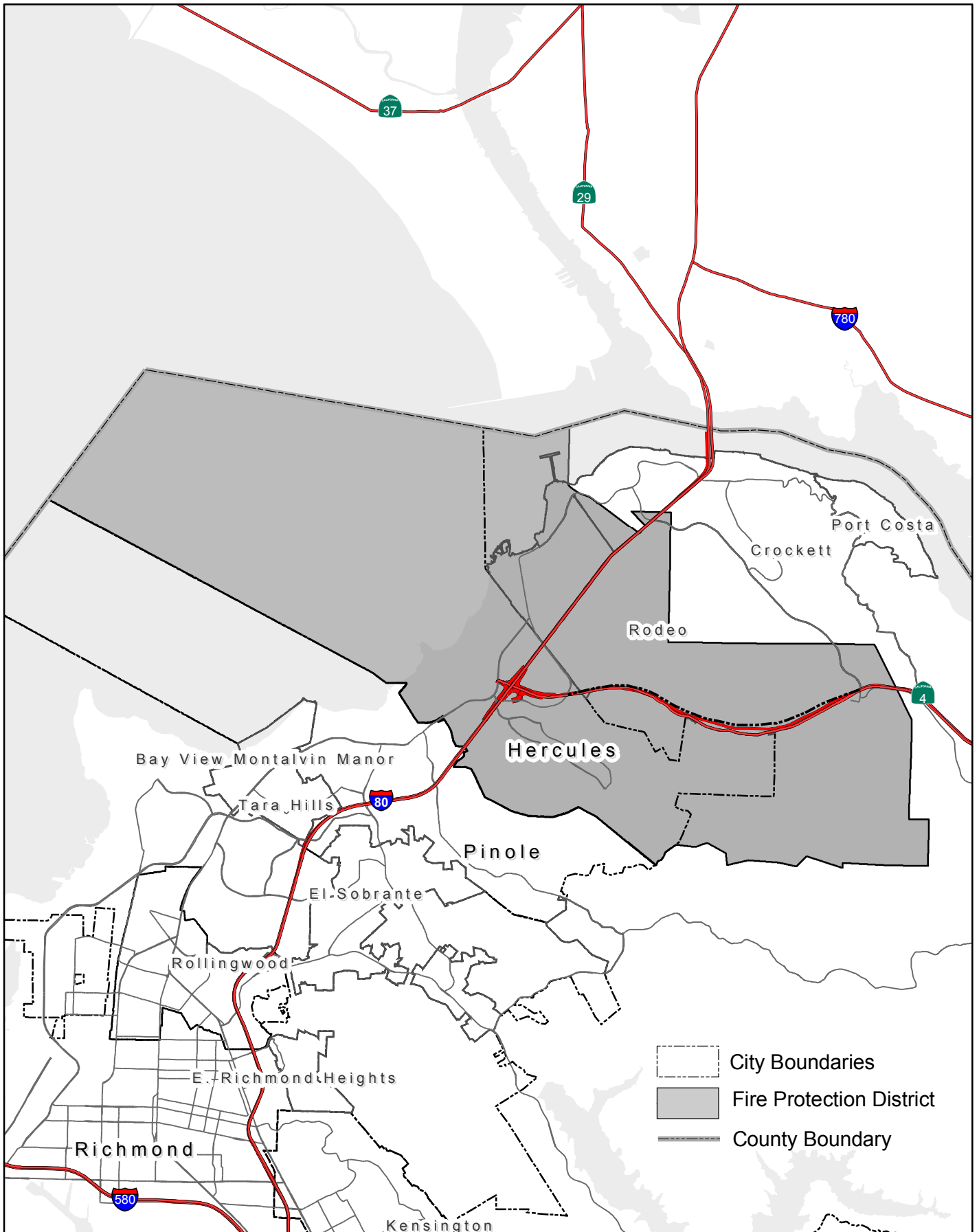
STAFF

Charles Hanley Fire Chief
Donna Heymans Administrative Services Officer
Meyers/Nave Legal Counsel

INFORMATION

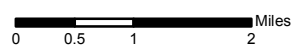
Year Formed: 1927
Area Served: City of Hercules and Town of Rodeo
Population Served: Approximately 30,000
Registered Voters: 16,210 as of March 2013
Size: Approximately 25 square miles
Services provided: Fire prevention and suppression; emergency medical services

Rodeo-Hercules Fire Protection District



Map created 8/28/2006
 by Contra Costa County Community Development, GIS Group
 651 Pine Street, 4th Floor North Wing, Martinez, CA 94553-0095
 37.59.48.455N 122.06.35.384W

This map was created by the Contra Costa County Community Development Department with data from the Contra Costa County GIS Program. Some base data, primarily City Limits, is derived from the CA State Board of Equalization's tax rate areas. While obligated to use this data the County assumes no responsibility for its accuracy. This map contains copyrighted information and may not be altered. It may be reproduced in its current state if the source is cited. Users of this map agree to read and accept the County of Contra Costa disclaimer of liability for geographic information.



Fire Protection District

SAN RAMON VALLEY FIRE PROTECTION DISTRICT
(Fire Protection District Law of 1987, Health and Safety Code §2200 et seq.)

<u>Location of office and mailing address</u>	1500 Bollinger Canyon Road San Ramon, CA 94583
<u>Telephone numbers</u>	(925) 838-6600
<u>FAX number</u>	(925) 838-6629
<u>Web page</u>	www.firedepartment.org
<u>E-mail address</u>	sbrooks@srvfire.ca.gov

BOARD OF DIRECTORS

Five members elected at large for four-year terms

Meetings: 4th Wednesday of each month at 7:00 PM, unless noticed differently

<u>District Board Members</u>	<u>Began serving</u>	<u>Expiration of term</u>
Gordon Dakin	2012	2016
H. Jay Kerr	2012	2016
Jennifer G. Price	2002	2014
Matthew J. Stamey	2009	2016
Glenn Umont	2010	2014

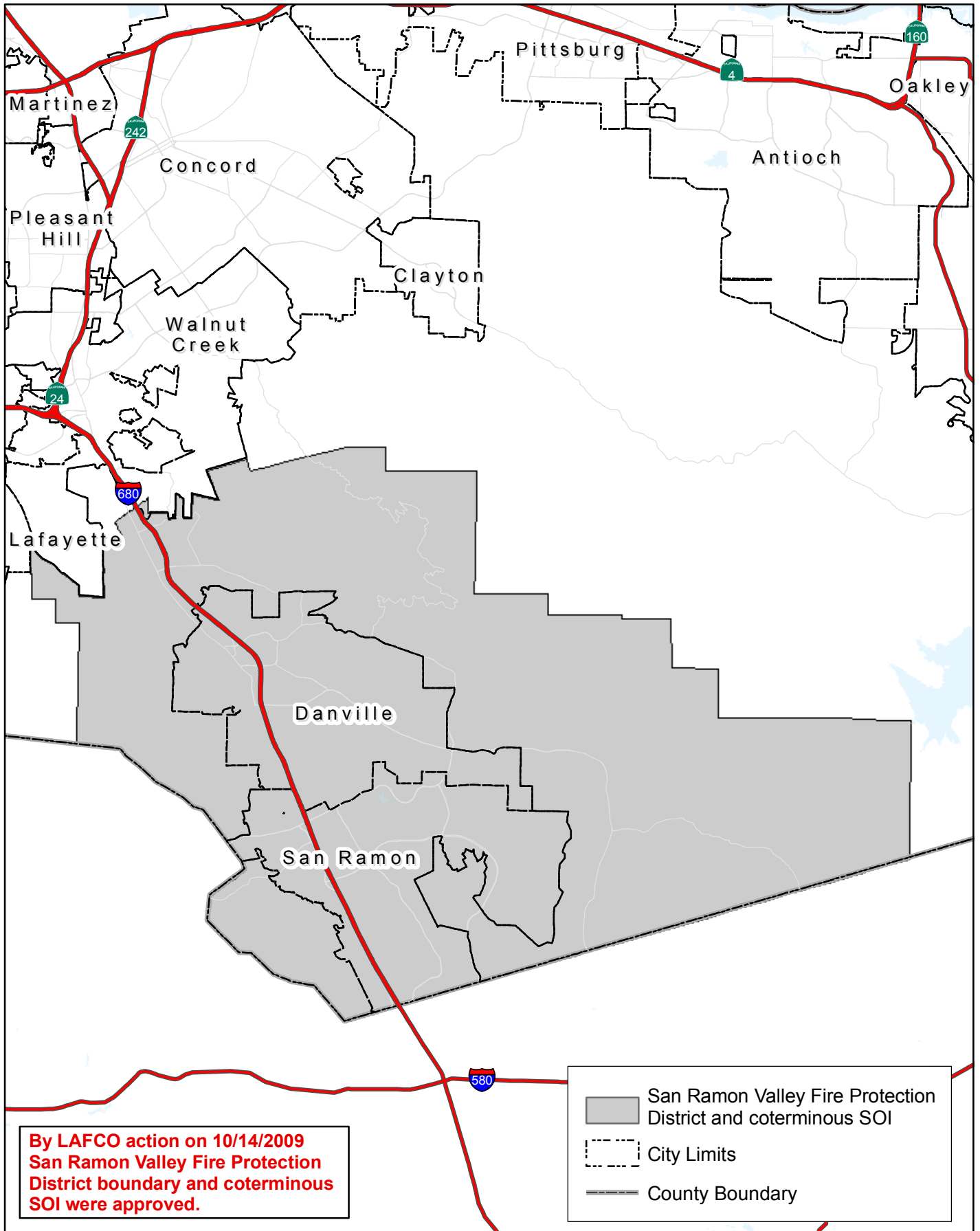
STAFF

Paige Meyer	Fire Chief
Susan F. Brooks	District Clerk
William D. Ross, Esq.	Legal Counsel




INFORMATION

<u>Year Formed:</u>	1963
<u>Area Served:</u>	Alamo, Blackhawk, Town of Danville, Diablo, City of San Ramon, southern area of Morgan Territory and the Tassajara Valley
<u>Population Served:</u>	179,539
<u>Registered Voters:</u>	81,284 as of March 2013
<u>Size:</u>	Approximately 155 square miles
<u>Services provided:</u>	Medical emergency response; fire prevention and suppression; hazardous materials service; heavy rescue (Alamo, Blackhawk, Danville, Diablo, San Ramon, boundary of Morgan Territory and Tassajara Valley)

San Ramon Valley Fire Protection District and SOI



**By LAFCO action on 10/14/2009
San Ramon Valley Fire Protection
District boundary and coterminous
SOI were approved.**

	San Ramon Valley Fire Protection District and coterminous SOI
	City Limits
	County Boundary

