

Section 15

Water Districts

This page left intentionally blank

County Water District

CASTLE ROCK COUNTY WATER DISTRICT

(County Water District Law, Water Code §30000 et seq.)

<u>Location of office and mailing address</u>	1001 Castle Rock Road Walnut Creek, CA 94598
<u>Telephone numbers</u>	(925) 708-7818
<u>FAX number</u>	none
<u>Web page</u>	www.crcwd.org
<u>E-mail address</u>	none

BOARD OF DIRECTORS

Five members elected at large for four-year terms

Meetings: As needed

<u>District Board Members</u>	<u>Began serving</u>	<u>Expiration of term</u>
J. Fred Allen		December 2016
Charles S. O'Connor		December 2016
Richard S. Hoag		December 2018
William Messick		December 2018
Matthew Smith		December 2016

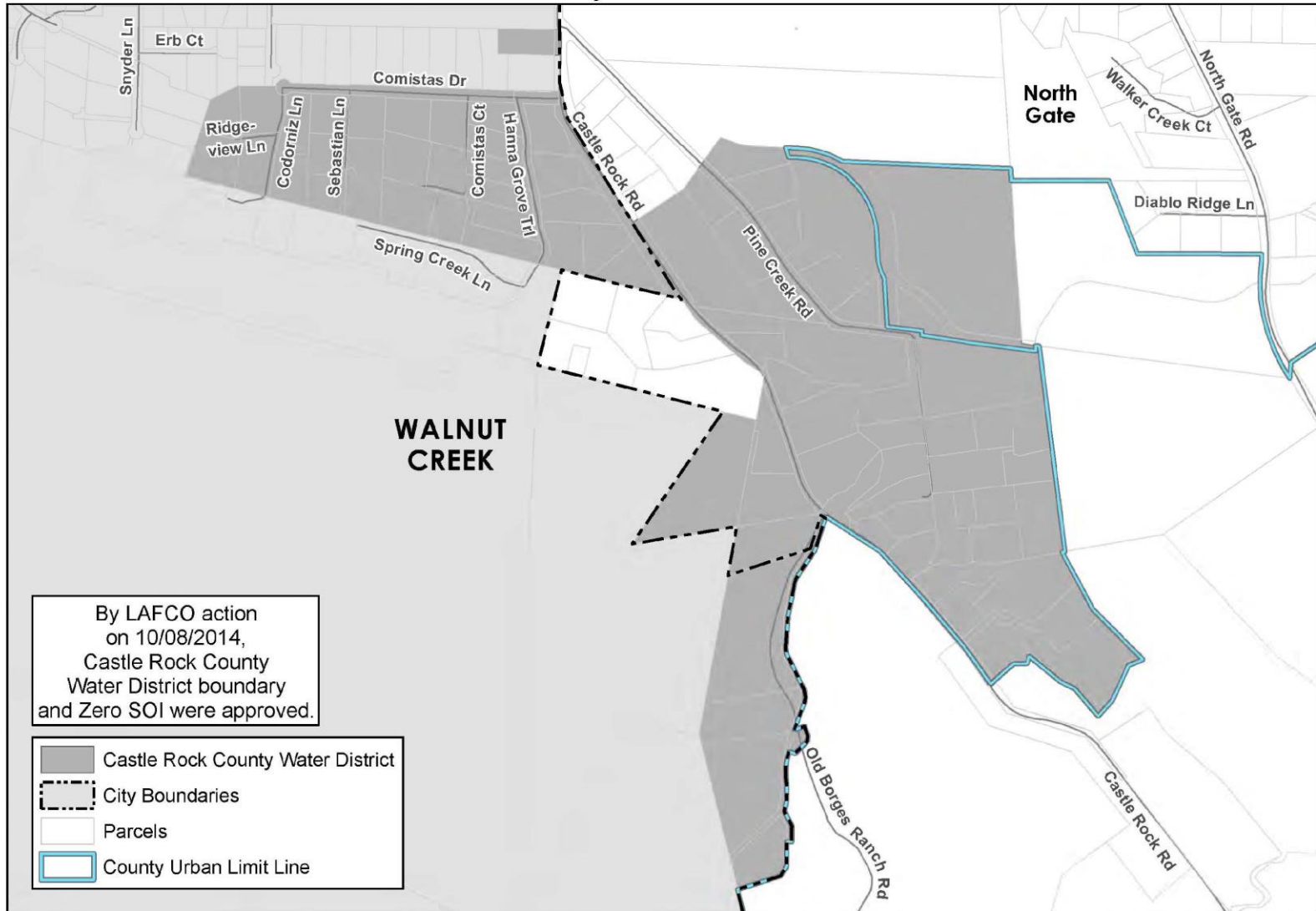
STAFF

None	General Manager
None	Secretary of the Board
None	Legal Counsel



INFORMATION

<u>Year Formed:</u>	Formed March 17, 1955
<u>Area Served:</u>	Walnut Creek
<u>Population Served:</u>	137 property owners
<u>Registered Voters:</u>	162 as of June 2015
<u>Size:</u>	Approximately 150 acres
<u>Services provided:</u>	Untreated water to rural residential area for domestic use, landscape irrigation, and commercial horse stables

Castle Rock County Water District and Zero SOI




By LAFCO action on 10/08/2014, Castle Rock County Water District boundary and Zero SOI were approved.

-  Castle Rock County Water District
-  City Boundaries
-  Parcels
-  County Urban Limit Line

Map created 10/13/2014
 by Contra Costa County Department of Conservation and Development, GIS Group
 30 Muir Road, Martinez, CA 94553
 37:59:41.791N 122:07:03.756W

This map or dataset was created by the Contra Costa County Department of Conservation and Development with data from the Contra Costa County GIS Program. Some base data, primarily City Limits, is derived from the CA State Board of Equalization's tax rate areas. While obligated to use this data the County assumes no responsibility for its accuracy. This map contains copyrighted information and may not be altered. It may be reproduced in its current state if the source is cited. Users of this map agree to read and accept the County of Contra Costa disclaimer of liability for geographic information.



County Water District

CONTRA COSTA WATER DISTRICT
(County Water District Law, Water Code §30321 et seq.)

Location of office 1331 Concord Avenue, Concord
Mailing address PO Box H2O
Concord CA 94520
Telephone numbers (925) 688-8000
FAX number (925) 688-8197
Web page www.ccwater.com
E-mail address mneher@ccwater.com

BOARD OF DIRECTORS

Five members elected by division for four-year terms

Meetings: 1st and 3rd Wednesdays of each month at 6:30 p.m.

<u>District Board Members</u>		<u>Began serving</u>	<u>Expiration of term</u>
Joseph L. Campbell, Pres.	Division 3	1991	2016
Lisa M. Borba, Vice Pres.	Division 1	2010	2018
Bette Boatman	Division 4	1974	2016
John A. Burgh	Division 2	2004	2018
Connstance Holdaway	Division 5	2014	2016

STAFF

Jerry Brown
Mary Neher
Douglas E. Coty (Bold, Polisner, Maddow, Nelson & Judson)

General Manager
District Secretary
Legal Counsel

INFORMATION

Year Formed: 1936

Area Served: *Retail treated water services:* Clayton, Clyde, Concord, Pacheco, Port Costa, and parts of Martinez, Pleasant Hill, and Walnut Creek; *Wholesale treated water services:* Antioch, Golden State Water Company in Bay Point, Diablo Water District in Oakley, and Brentwood; *Untreated water services:* Antioch, Martinez, Pittsburg, Golden State Water Company in Bay Point, industrial and irrigation customers

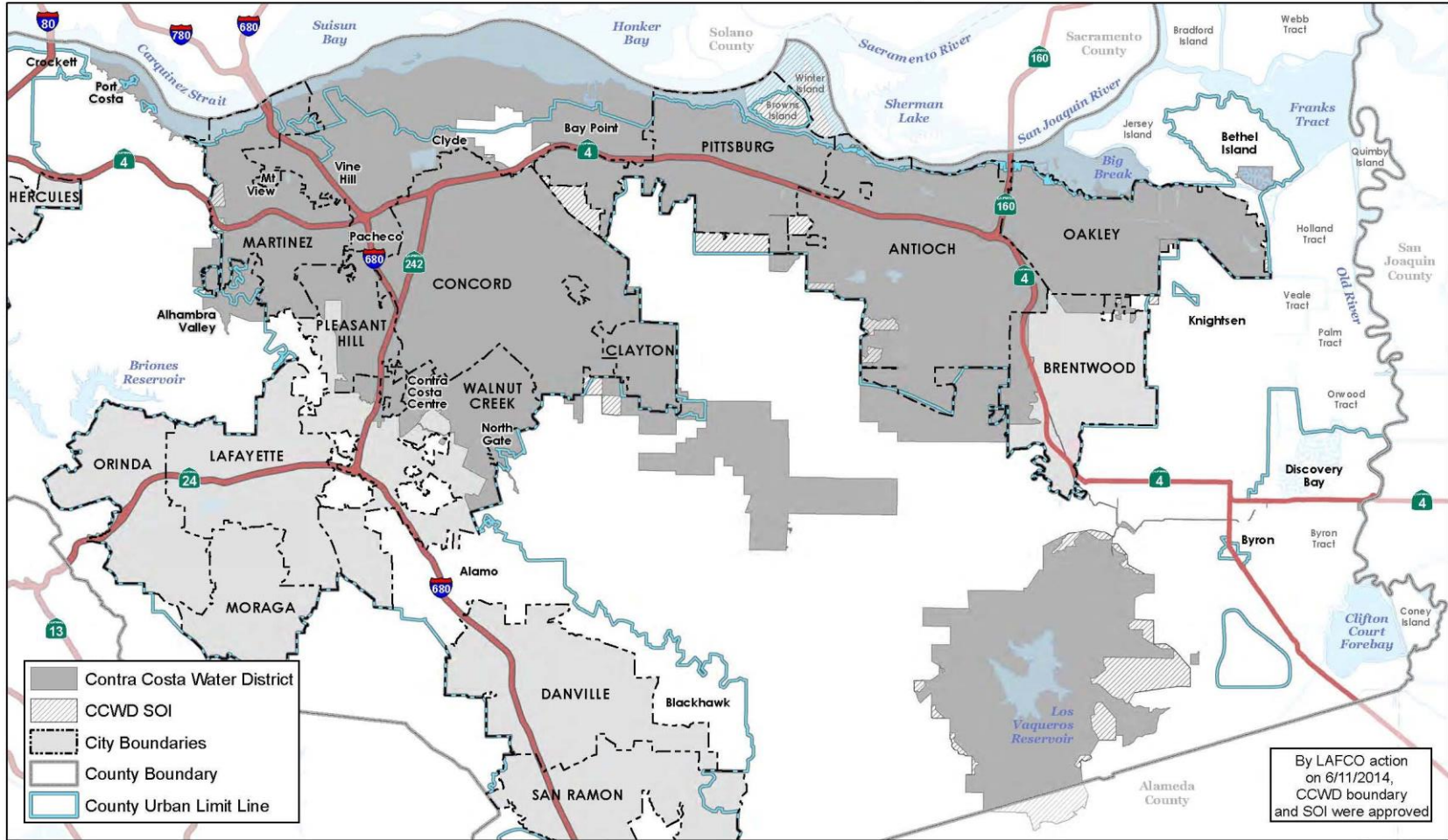
Population Served: 500,000

Registered Voters: 220,347 as of June 2015

Size: Approximately 220 square miles

Services provided: Water supply, treatment and distribution

Contra Costa Water District Boundary and SOI



- Contra Costa Water District
- CCWD SOI
- City Boundaries
- County Boundary
- County Urban Limit Line

By LAFCO action on 6/11/2014, CCWD boundary and SOI were approved

Map created 06/23/2014
by Contra Costa County Department of Conservation and Development, GIS Group
30 Main St., Martinez, CA 94553
37.50 48.7936, 122.07 50.7599

This map or dataset was created by the Contra Costa County Department of Conservation and Development with data from the Contra Costa County GIS Program. Some base data, primarily City Limits, is derived from the CA State Board of Equalization. The data provider, unless otherwise specified, is the County, and the user assumes all responsibility for its accuracy. This map contains copyrighted information and may not be altered. It may be reproduced in its current state if the source is cited. Users who may agree to read and accept the Contra Costa disclaimer liability for geographic information.



County Water District

DIABLO WATER DISTRICT

(County Water District Law, Water Code §30000 et seq.)

<u>Location of office</u>	2107 Main Street, Oakley
<u>Mailing address</u>	PO Box 127 Oakley, CA 94561
<u>Telephone numbers</u>	(925) 625-6159
<u>FAX number</u>	(925) 625-0814
<u>Web page</u>	www.diablowater.org
<u>E-mail address</u>	Mikegm1@aol.com

BOARD OF DIRECTORS

Five members elected at large for four-year terms

Meetings: Monthly on the 4th Wednesday at 7:30 p.m.

<u>District Board Members</u>	<u>Began serving</u>	<u>Expiration of term</u>
Edward Garcia	1999	2016
Richard R. Head	2001	2016
Kenneth L. Crockett	1984	2018
Howard Hobbs	1986	2018
Enrico Cinquini	2010	2018

STAFF

Mike Yeraka	General Manager
Mike Yeraka	Secretary of the Board
Jeffrey Polisner	Legal Counsel

INFORMATION

<u>Year Formed:</u>	Incorporated May 7, 1953
<u>Area Served:</u>	Oakley, downtown Knightsen, parts of Bethel Island
<u>Population Served:</u>	36,014
<u>Registered Voters:</u>	16,603 as of June 2015
<u>Size:</u>	Approximately 17 square miles
<u>Services provided:</u>	Retail water supply

Diablo Water District Boundary and SOI

