

# Recreation and Park Districts

*Recreation and Park District*

**AMBROSE RECREATION AND PARK DISTRICT**

*(Recreation and Park District Law, Public Resources Code §5780 et seq.)*

<u>Location of office and mailing address</u>	3105 Willow Pass Road Bay Point CA 94565
<u>Telephone numbers</u>	(925) 458-1601
<u>FAX number</u>	(925) 458-2736
<u>Web page</u>	<a href="http://www.AmbroseRec.org">www.AmbroseRec.org</a>
<u>E-mail address</u>	<a href="mailto:DLong@ambroserec.org">DLong@ambroserec.org</a>

**BOARD OF DIRECTORS**

Five members elected at large for four-year terms

Meetings: 2<sup>nd</sup> Thursday of each month

<u>District Board Members</u>	<u>Began serving</u>	<u>Expiration of term</u>
Mae Cendaña-Torlakson	2006	2014
Judith Dawson	2006	2014
Eva Garcia	2004	2016
Steve Hoagland	2006	2014
Lloyd Mason	2012	2016

**STAFF**

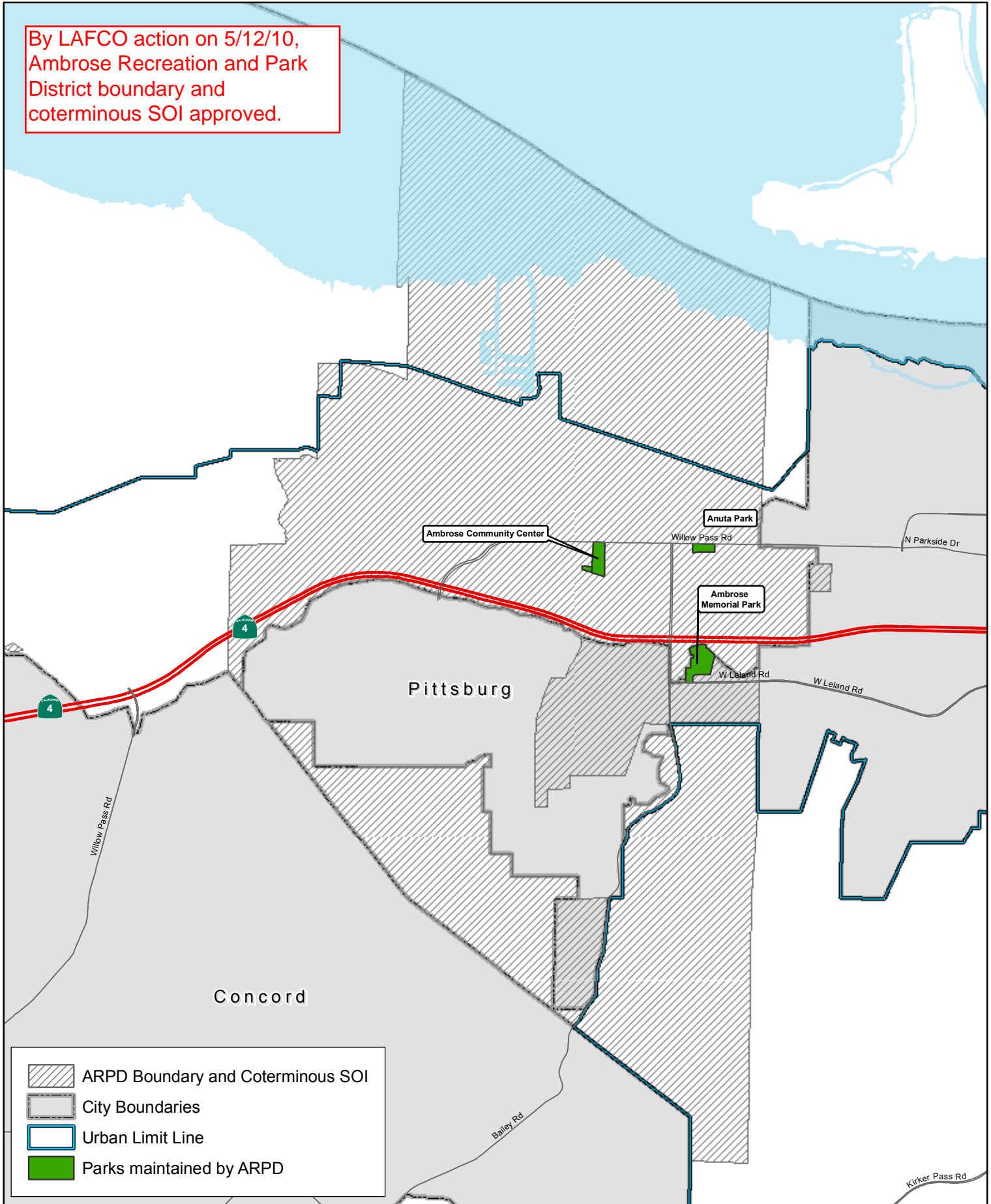
Doug Long	General Manager
Mary Jane Rodrigues	Clerk of the Board
Mark Cornelius	Legal Counsel





**INFORMATION**

<u>Year Formed:</u>	1946
<u>Area Served:</u>	Bay Point and Cities of Pittsburg and Antioch
<u>Population Served:</u>	23,000
<u>Registered Voters:</u>	8,045 as of March 2013
<u>Size:</u>	Approximately 9.3 square miles
<u>Services provided:</u>	Three parks, sports fields, public swimming pool, community center, various classes and programs

# Ambrose Rec and Park District and Coterminous SOI

By LAFCO action on 5/12/10,  
Ambrose Recreation and Park  
District boundary and  
coterminous SOI approved.



-  ARPD Boundary and Coterminous SOI
-  City Boundaries
-  Urban Limit Line
-  Parks maintained by ARPD



**Recreation and Park District**

**EAST BAY REGIONAL PARK DISTRICT**

*(Public Resources Code §5500 et seq.)*

Location of office 2950 Peralta Oaks Court  
Oakland, CA  
Mailing address P.O. Box 5381  
Oakland, CA 94605-0381  
Telephone numbers (510) 544-2020  
FAX number (510) 569-1417  
Web page [www.cbparks.org](http://www.cbparks.org)  
E-mail address [apulido@cbparks.org](mailto:apulido@cbparks.org)

**BOARD OF DIRECTORS**

Seven Board Members are elected from wards for four-year terms

Meetings: 1<sup>st</sup> and 3<sup>rd</sup> Tuesdays of the month

<u>District Directors</u>	<u>Began serving</u>	<u>Expiration of term</u>
Beverly Lane, Ward 6	1994	2014
Ted Radke, Ward 7	1978	2014
Carol Severin, Ward 3	1994	2014
Douglas L. Siden, Ward 4	1992	2016
Whitney Dotson, Ward 1	2008	2016
John Sutter, Ward 2	1996	2016
Ayn Wieskamp, Ward 5	1998	2014

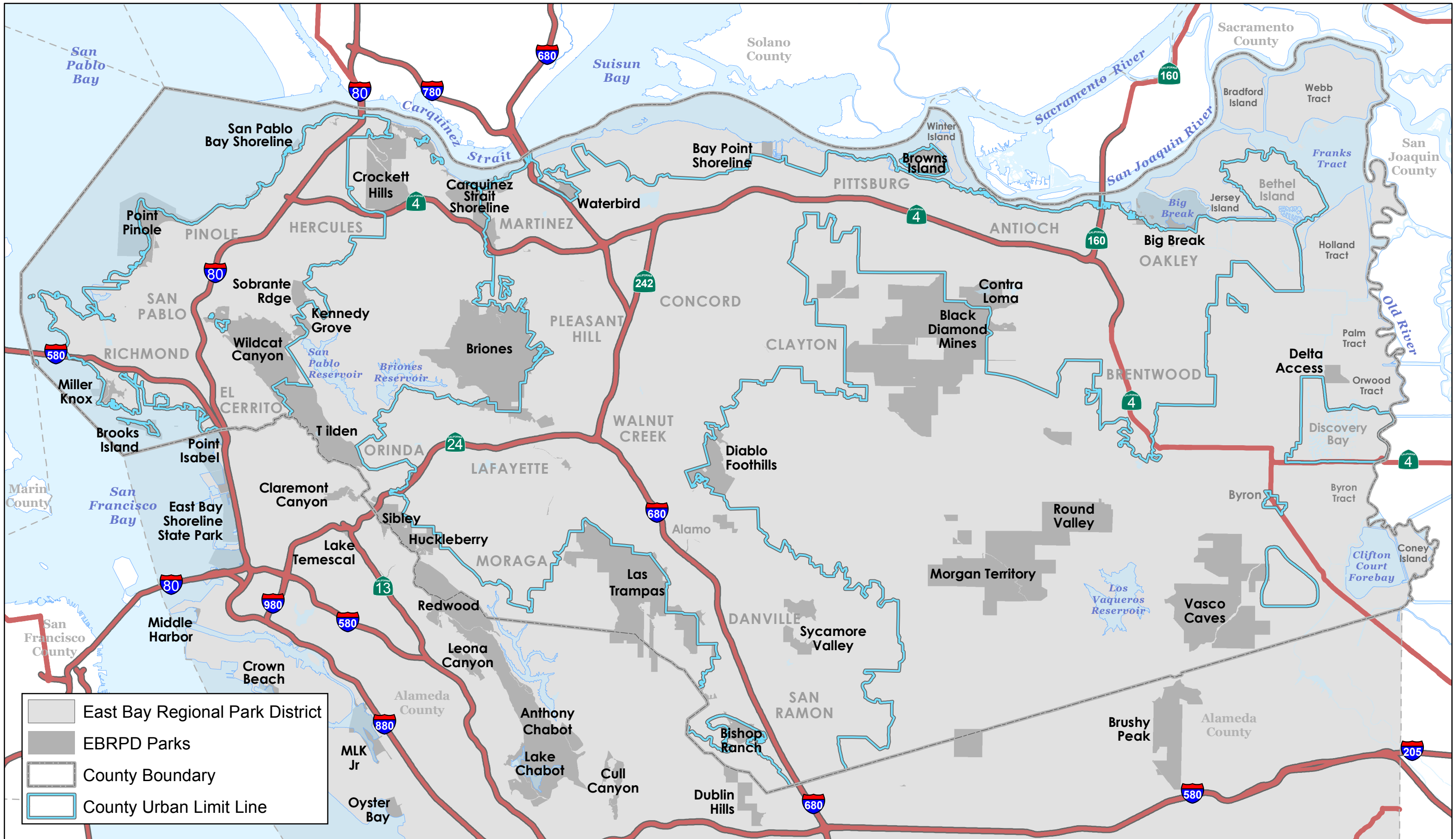
**STAFF**

Robert E. Doyle General Manager  
Allen Pulido Clerk of the Board  
Ted Radosevich Legal Counsel

**INFORMATION**

Year Formed: 1934  
Area Served: All of Alameda and Contra Costa counties  
Population Served: 2.4 million  
Registered Voters: 527,286 in Contra Costa County as of December 31, 2010  
Size: Approximately 1,745 square miles (over 113,000 acres in 65 parks including over 1,200 miles of trails for hiking, biking, horseback riding and nature study).  
Services provided: Operate and maintain regional parks and trails, and parkland; preserve wildlife habitat and cultural/historic resources; provide recreational & educational activities and public safety

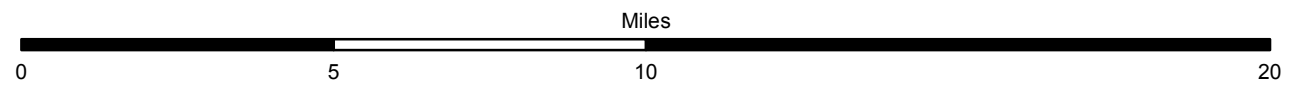
# East Bay Regional Park District



- East Bay Regional Park District
- EBRPD Parks
- County Boundary
- County Urban Limit Line

Map created 05/24/2013  
 by Contra Costa County Department of  
 Conservation and Development, GIS Group  
 30 Muir Road, Martinez, CA 94553  
 37:59:41.791N 122:07:03.756W

This map or dataset was created by the Contra Costa County Department of Conservation and Development with data from the Contra Costa County GIS Program. Some base data, primarily City Limits, is derived from the CA State Board of Equalization's tax rate areas. While obligated to use this data the County assumes no responsibility for its accuracy. This map contains copyrighted information and may not be altered. It may be reproduced in its current state if the source is cited. Users of this map agree to read and accept the County of Contra Costa disclaimer of liability for geographic information.



*Recreation and Park District*

**GREEN VALLEY RECREATION AND PARK DISTRICT**

*(Recreation and Park District Law, Public Resources Code §5780 et seq.)*

<u>Location of office</u>	1500 Green Valley Road, Danville
<u>Mailing address</u>	PO Box 112 Diablo CA 94528
<u>Telephone numbers</u>	(925) 381-2154
<u>FAX number</u>	N/A
<u>Web page</u>	www.thegreenvalleypool.com
<u>E-mail address</u>	greenvalleypool@hotmail.com

**BOARD OF DIRECTORS**

Five member board elected at large for four year terms.

Meetings: Every 4 to 6 weeks

<u>District Board Members</u>	<u>Began serving</u>	<u>Expiration of term</u>
Cynthia Larson	2010	2014
Geoff Ligget	2013	2016
Douglas Messer	2011	2014
Dennis Ross	2012	2016
Jill Watson	2013	2014

**STAFF**




Cynthia Larson	District Secretary Clerk of the Board Legal Counsel
----------------	---

**INFORMATION**

<u>Year Formed:</u>	1949
<u>Area Served:</u>	Danville/Alamo and other areas of Contra Costa County
<u>Population Served:</u>	118 Member Families, totaling 493 persons in 2010
<u>Registered Voters:</u>	727 as of March 2013
<u>Size:</u>	Approximately 9 square miles
<u>Services provided:</u>	The District owns and operates a swimming pool for Danville's Cameo Acres Neighborhood and surrounding areas of Danville and Alamo. Swim Lessons, Swim Team, BBQs, Movie Nights and Fitness Classes are also provided.

# Green Valley Recreation & Park District and Coterminous Sphere of Influence



-  City Boundaries
-  Recreation and Park District
-  County Boundary



*Recreation and Park District*

**PLEASANT HILL RECREATION AND PARK DISTRICT**

*(Recreation and Park District Law, Public Resources Code §5780 et seq.)*

<u>Location of office and mailing address</u>	147 Gregory Lane Pleasant Hill, CA 94523
<u>Telephone numbers</u>	(925) 682-0896 ext. 618
<u>FAX number</u>	(925) 682-1633
<u>Web page</u>	<a href="http://www.pleasanthillrec.com">www.pleasanthillrec.com</a>
<u>E-mail address</u>	<a href="mailto:bberggren@pleasanthillrec.com">bberggren@pleasanthillrec.com</a>

**BOARD OF DIRECTORS**

Five members elected at large for four-year terms

Meetings: 2<sup>nd</sup> & 4<sup>th</sup> Thursdays of each month at 6:00 PM except for November and December when meetings are the 1<sup>st</sup> & 3<sup>rd</sup> Thursdays

<u>District Board Members</u>	<u>Began serving</u>	<u>Expiration of term</u>
Sandra Bonato	2009	2014
Dennis Donaghu	2006	2016
Bobby Glover	2010	2014
Zac Shess	2013	2014
Sherry Sterrett	1996	2016

**STAFF**

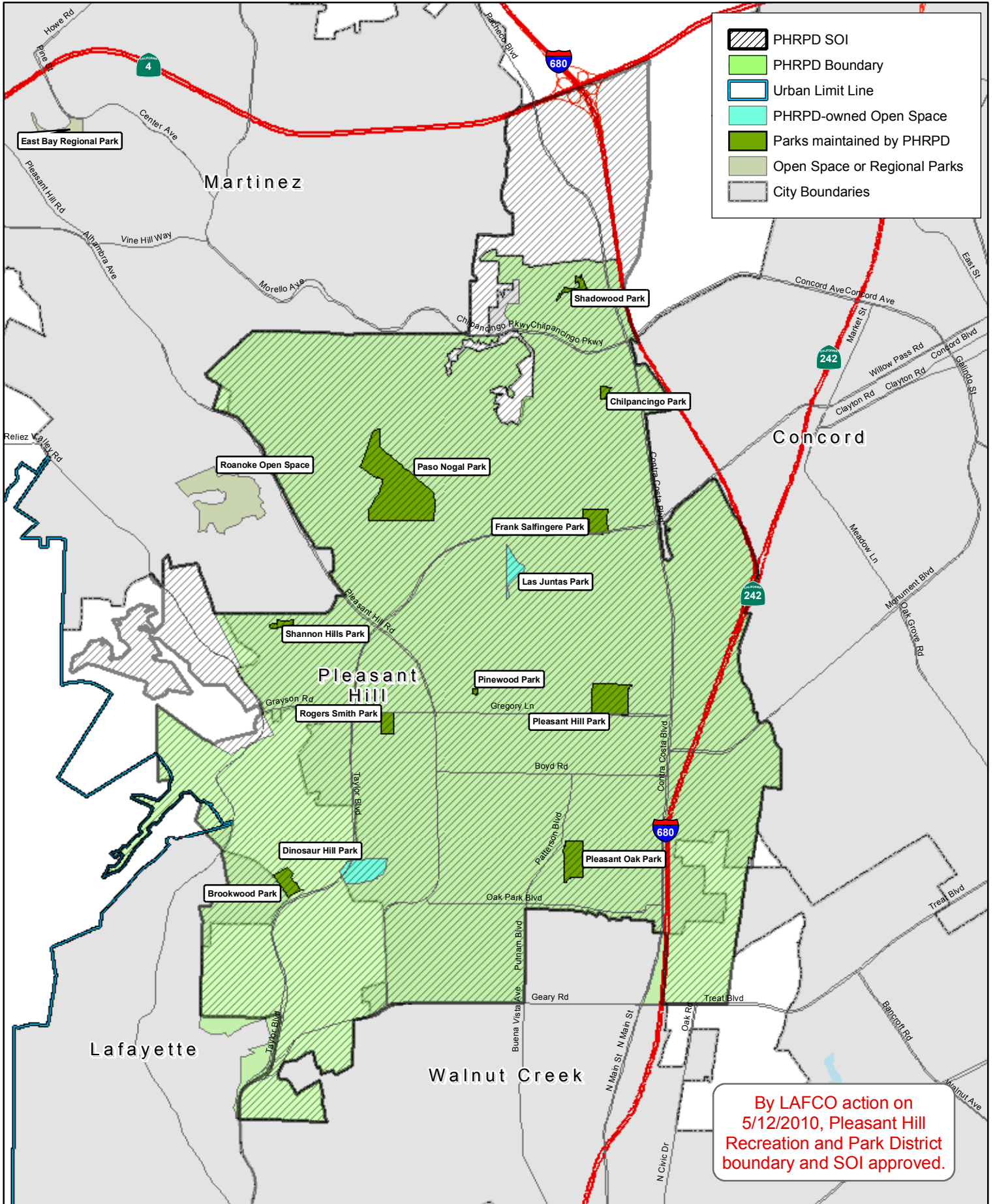
Robert B. Berggren	General Manager
Robert B. Berggren	Clerk of the Board
Mark Cornelius	Legal Counsel

**INFORMATION**

<u>Year Formed:</u>	1951
<u>Area Served:</u>	City of Pleasant Hill, unincorporated areas of Lafayette and Walnut Creek
<u>Population Served:</u>	40,003+
<u>Registered Voters:</u>	22,615 as of March 2013
<u>Size:</u>	Approximately nine square miles
<u>Services provided:</u>	Parks and recreation facilities, open space, recreation programs and activities.




# Pleasant Hill Recreation and Park District and Sphere of Influence



Map created 5/12/2010  
 by Contra Costa County Conservation and Development Department  
 Community Development Design-CDC Group  
 651 Pine Street, 4th Floor North Wing, Martinez, CA 94553-0066  
 37.2544-42.9303

This map or database was created by the Contra Costa County Conservation and Development Department with data from the Contra Costa County GIS Program. Some base data, primarily City Limits, is derived from the CA State Board of Equalizers' lot data areas. While obligated to use the data the County assumes no responsibility for its accuracy. This map contains copyrighted information and may not be altered. It may be reproduced in its current state if the source is cited. Users of this map agree to hold and accept the County of Contra Costa disclaimer of liability for geographic information.



*Recreation and Park District*

**ROLLINGWOOD-WILART PARK RECREATION AND PARK DISTRICT**

*(Recreation and Park District Law, Public Resources Code §5780 et seq.)*

Location of office 2395 Greenwood Drive  
San Pablo, CA 94806  
Mailing address 2722 Rollingwood Drive  
San Pablo, CA 94806  
Telephone numbers (510) 223-5488  
FAX number  
Web page  
E-mail address [charrude@comcast.net](mailto:charrude@comcast.net)  
[rwp@comcast.net](mailto:rwp@comcast.net)

**BOARD OF DIRECTORS**

Three members elected at large for four-year terms

Meetings: First Wednesday of month at 8:00 AM

<u>District Board Members</u>	<u>Began serving</u>	<u>Expiration of term</u>
Jim Barone	2011	2016
Steven Brayfield	2013	2014
Miguel Ontiveros	2013	2014
Bennie Quintana	2013	2016
Charlotte Rude		2016

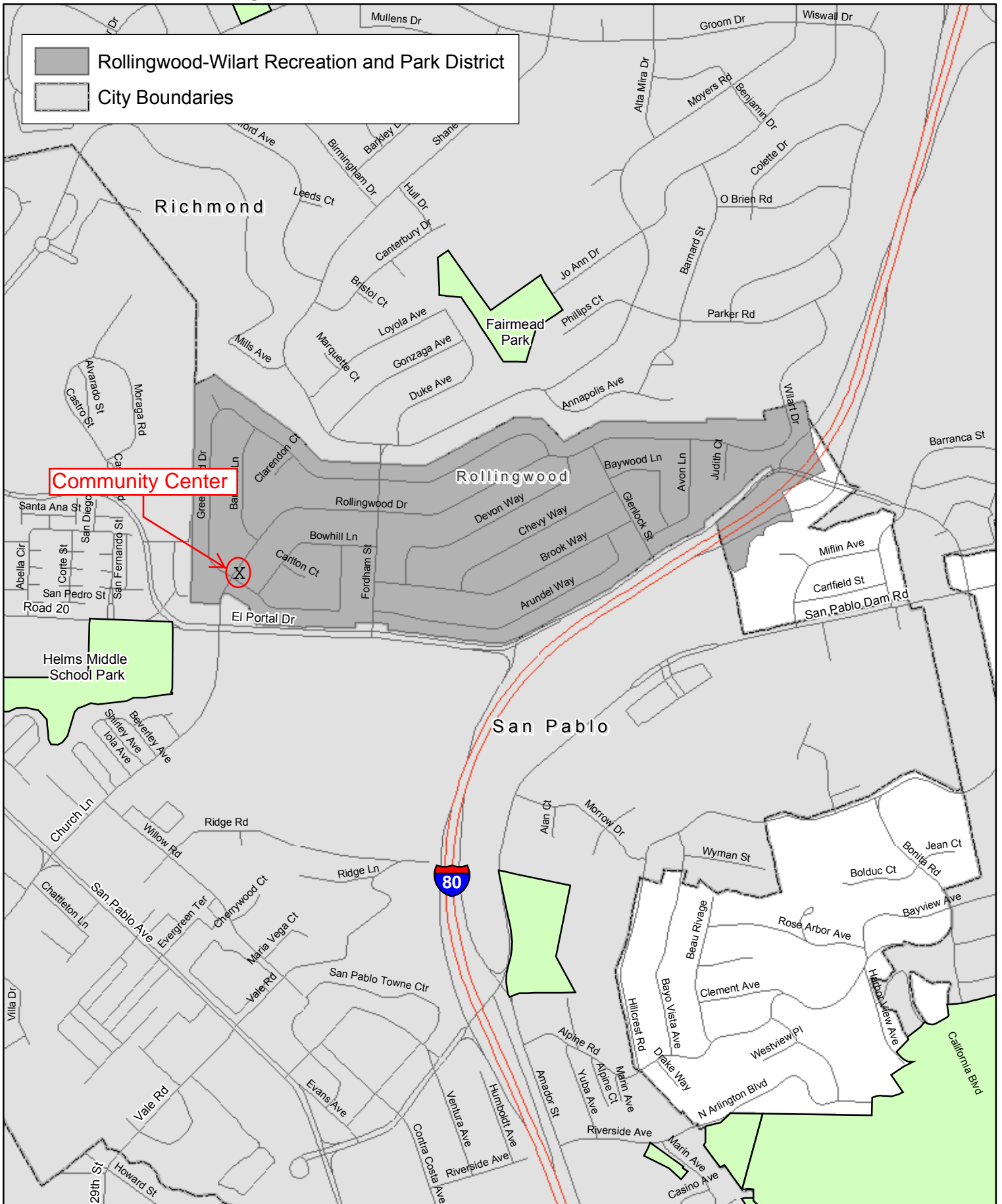
**STAFF**

Eileen Ricci	Secretary/Treasurer
Eileen Ricci	Clerk of the Board
	Legal Counsel

**INFORMATION**

Year Formed: 1956  
Area Served: Rollingwood  
Population Served: 750 homes  
Registered Voters: 875 as of March 2013  
Size: Less than one square mile  
Services provided: Operate and maintain a community center for recreation programs and events

# Rollingwood-Wilart Recreation and Park District



Rollingwood-Wilart Recreation and Park District  
 City Boundaries

**Community Center**

